


Bath city centre


Contains Ordnance Survey data © Crown copyright and database right 2020.


Key, signs and symbols


Cycle routes

On-road Traffic-free


 Named / Signed routes / Access point


 Traffic-free cycle routes / Access point


 Linking roads


 National Cycle Network route number


Other information


 Light controlled crossing

 Closed road with cycle exemption





 Cycle contra flow / One way




 Footbridge




 A road




 Railway / Station / Level crossing




Symbols



    Tourist information / National Trust / Museum / Historic attraction

   Nature reserve / Heritage railway / Farm shop

   Ancient monument / Country park / Other attraction

   University / College / School

   Hospital / Park & Ride / Bus station

  Library / Sports or leisure centre

Contours are shown at 10 metre intervals

Whilst every effort has been made to ensure the accuracy of these maps, Bath & North East Somerset, FourPoint Mapping and partners cannot be held responsible for any errors or omissions. Users of these routes do so at their own risk.

Contains Ordnance Survey data © Crown copyright and database right 2020.