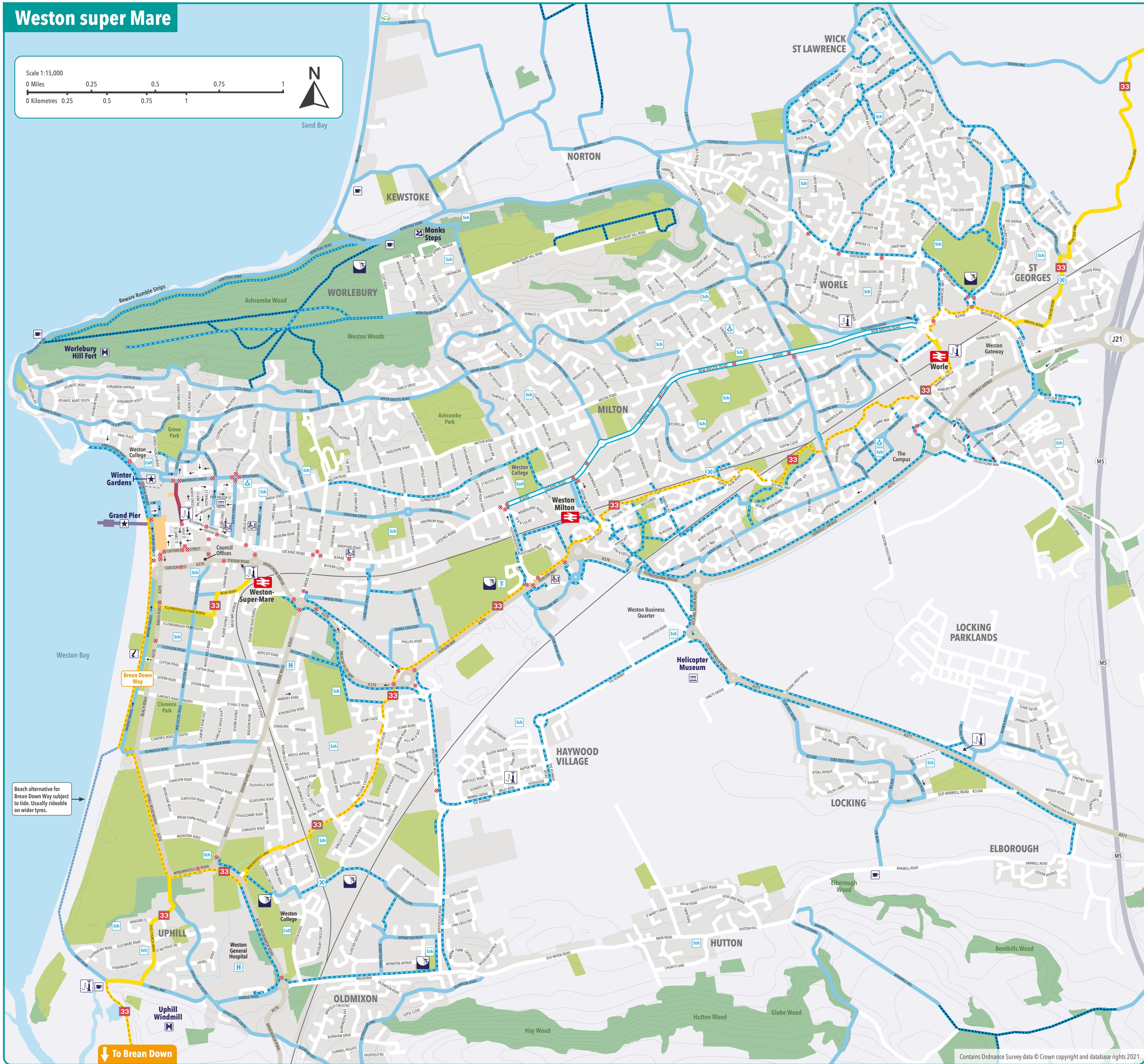
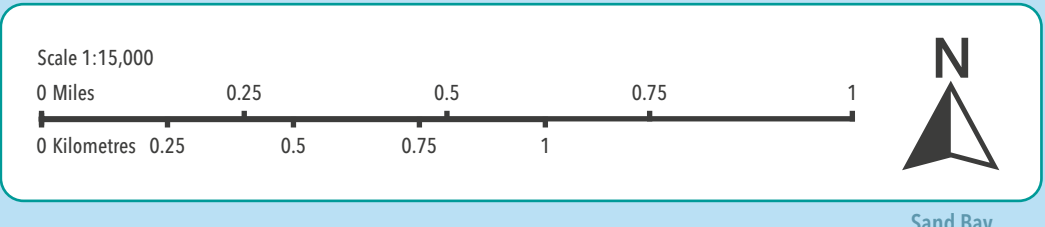


# Weston super Mare



Beach alternative for Brean Down Way subject to tide. Usually rideable on wider tyres.

## Key, signs and symbols

**Cycle routes**

- On-road Traffic-free
- Brean Down Way
- Named / Signed routes
- Traffic-free cycle routes
- Bridleway suitable for most bikes
- Bridleway suitable for mountain bikes
- Subway / Bridge / Tunnel (Indicates continuous route under road)
- Linking roads
- Bus / Cycle lane

**Other information**

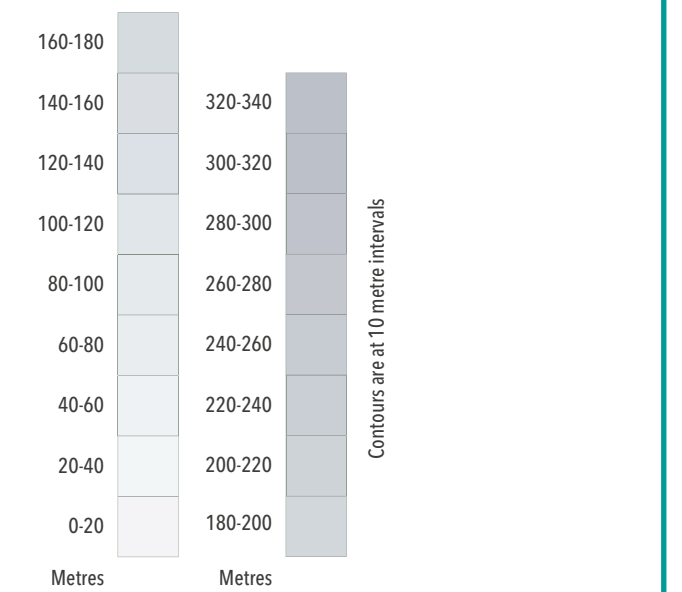
- 26 33 National Cycle Network route number
- Light controlled crossing
- Closed road with cycle exemption
- Cycle contra flow / One way
- Pedestrian areas
- Cycling allowed / Walk your bike
- Footpath
- A road
- M4 Motorway
- Railway / Station / Level crossing

**Better By Bike**

- Public bike pump / BMX / Skate park or ramp

**Symbols**

- Tourist information / Museum / Historic attraction
- National Trust / View point / Lighthouse
- Nature reserve / Swimming pool / Bike shop
- Revive Network EV Chargers / Café / Other attraction
- College / School
- Hospital / Library
- Sports or leisure centre
- Revive Network EV Charge Hubs / Revive Network EV Chargers



**Report a fault**

To report an issue or road fault with your local authority.  
[www.betterbybike.info/report-a-fault](http://www.betterbybike.info/report-a-fault)

Cartography FourPoint Mapping for North Somerset Council.

Whilst every effort has been made to ensure the accuracy of these maps, North Somerset Council, FourPoint Mapping and partners cannot be held responsible for any errors or omissions.

Users of these routes do so at their own risk.