








































Key, signs and symbols

	Traffic-free cycle route (surfaced/unsurfaced) with access point
	Very quiet roads
	Minor roads/advisory cycle route recommended by local cyclists
	Through roads/advisory cycle route recommended by local cyclists
	Main roads/advisory cycle route recommended by local cyclists
	Very busy main road
	Railway track/tunnel
	Bridleways (fenced/unfenced)
	Bridleways (popular for mountain bikes)
	Subway
	Pedestrian footpaths
	Pedestrian areas that cyclists can use
	Motorways
	Cycle lane
	Bus lane
	Light controlled crossing
	Closed road with cycle exemption
	Turning movement that only a cyclist can make
	Contraflow for cyclists
	One way

	National/Regional Cycle Net
	Cycle shop
	Cycle hire
	Cycle Parking
	Level Crossing
	Railway station
	Recreational railway station
BUS	Bus station
Sch Sch	Primary / Secondary school
H	Hospital
H	Hospital with A&E
PW	Place of worship
	Tourist information centre
	Tourist attractions
	Museum
	Library
	Public house
	Café
	Public toilets
	Shop
	Post office
	Campsite
	Public buildings
	Woodland

