
































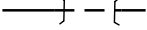












Key, signs and symbols




	Downs Way		Closed road with cycle exemption		Place of worship
	Bristol to Path Railway Path		Contraflow for cyclists		Tourist information centre
	River Avon Trail		One way		Tourist attractions
	Frome Greenway		Cycle shop		Museum
	Concorde Way		Cycle Parking		Library
	Traffic-free cycle route (surfaced/unsurfaced)		Level Crossing		Public house
	Very quiet roads*		Railway station		Café
	Minor roads/advisory cycle route*		Recreational railway station		Public toilets
	Through roads/advisory cycle route*		Bus station		Shop
	Main roads/advisory cycle route*		Primary school		Post office
	Very busy major roads		Secondary school		Public buildings
	Railway track/tunnel		Hospital		Woodland
	Bridleways (fenced/unfenced)		Hospital with A&E		Campsite
	Motorways				Free to use bike pump
	Cycle lane / Bus lane				

*Advisory cycle routes recommended by local cyclists

Regional Cycle Routes

-  Ring Path cycle path (Filton to Keynsham)
-  Wiltshire Link (Bristol boundary to Wilts boundary)

NCN Routes

-  Bath (via railway path) to South Wales
-  Bristol to Gloucester
-  Avon Cycleway