





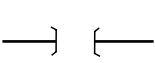
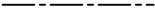

















Key, signs and symbols

Bristol Greenway Routes

	Downs Way
	Bristol to Bath Railway Path
	Portway
	Whitchurch Way
	River Avon Trail
	Malago Greenway
	Frome Greenway
	Concorde Ways
	Festival Way
	Filwood Greenway
	Wesley Way
	Southmead Quietway
	"8 to 80" Network suitable for all ages and abilities

Other cycle information

	Traffic-free cycle routes
	Subway
	Bridleways
	Quiet roads
	Busier roads for experienced cyclist
	Cycle or bus lane
	Railway line (with tunnel)
	Local authority boundary
	Shared space with pedestrians
	Pedestrian areas where cyclists must walk their bike
	Closed road with cycle exemption
	One way for cyclists
	One way
	Contraflow for cyclists
	National / Regional Cycle route numbers
	School / College
	University of Bristol
	University of the West of England
	Hospital
	Tourist information point
	Railway station
	Cycle pump
	BMX track or park